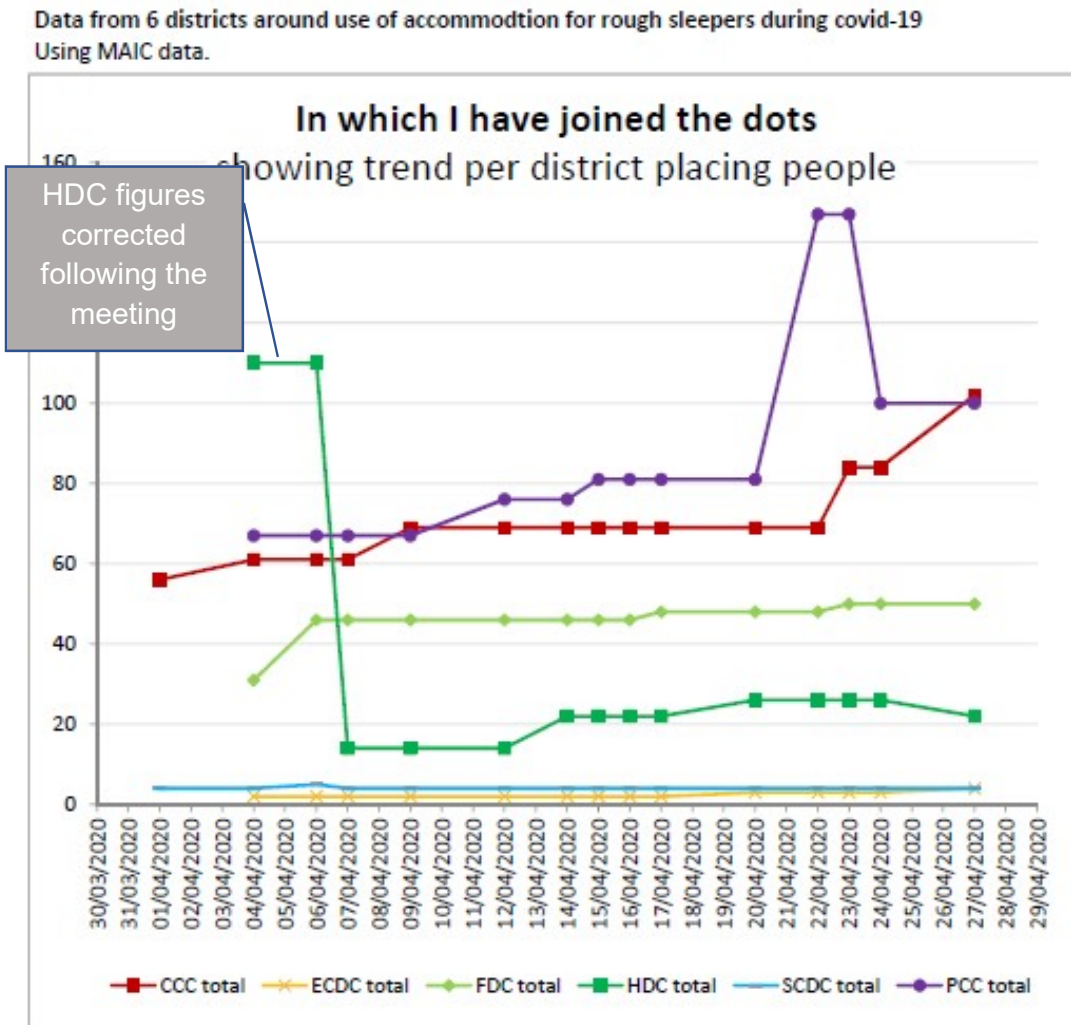


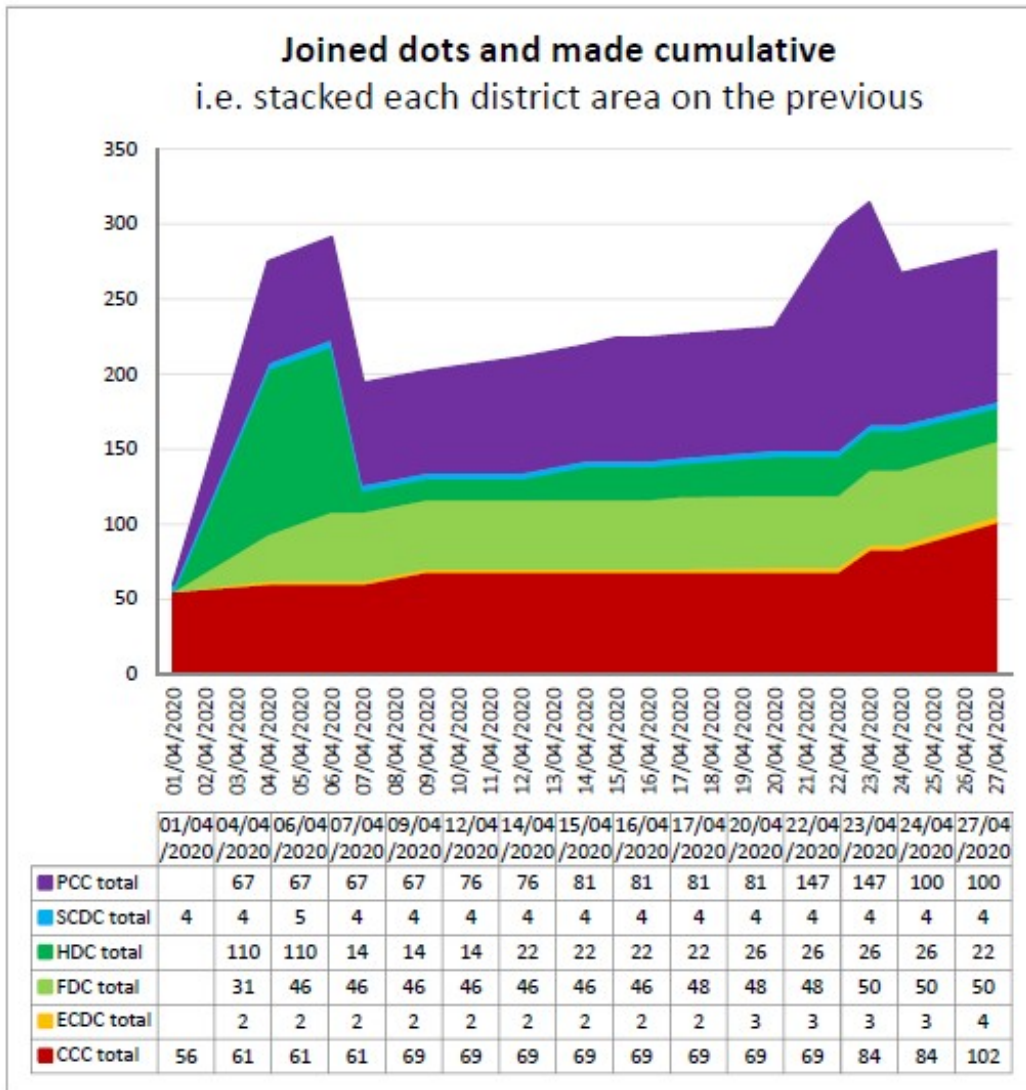
Using returns to Police (MAIC) on accommodation for rough sleepers

Here are 4 graphs I have produced using all your MAIC data. The dates are horrible i.e. everyone updates at a different moment and districts are asked to do this 3 times a week! So I have tried to align dates as much as possible and if one district reported on, say 1 April but there was a gap till 6th April, I have assumed the number on the 1st April continued until the numbers were changes on 6th April. That may not be 100% true but to my mind it's good enough.

It's possible some "non Covid-19" people might be listed in here too, I am not 100% clear on that so any clarification would be great.

By district (i.e. by the district placing people, not ref to where people are housed)





This gives an idea of overall number of placements across Cambridgeshire & Peterborough.

At 27/04/2020 the total was 282 placements.

This excludes 20 people living at Jimmy's who are non covid-19 cases.

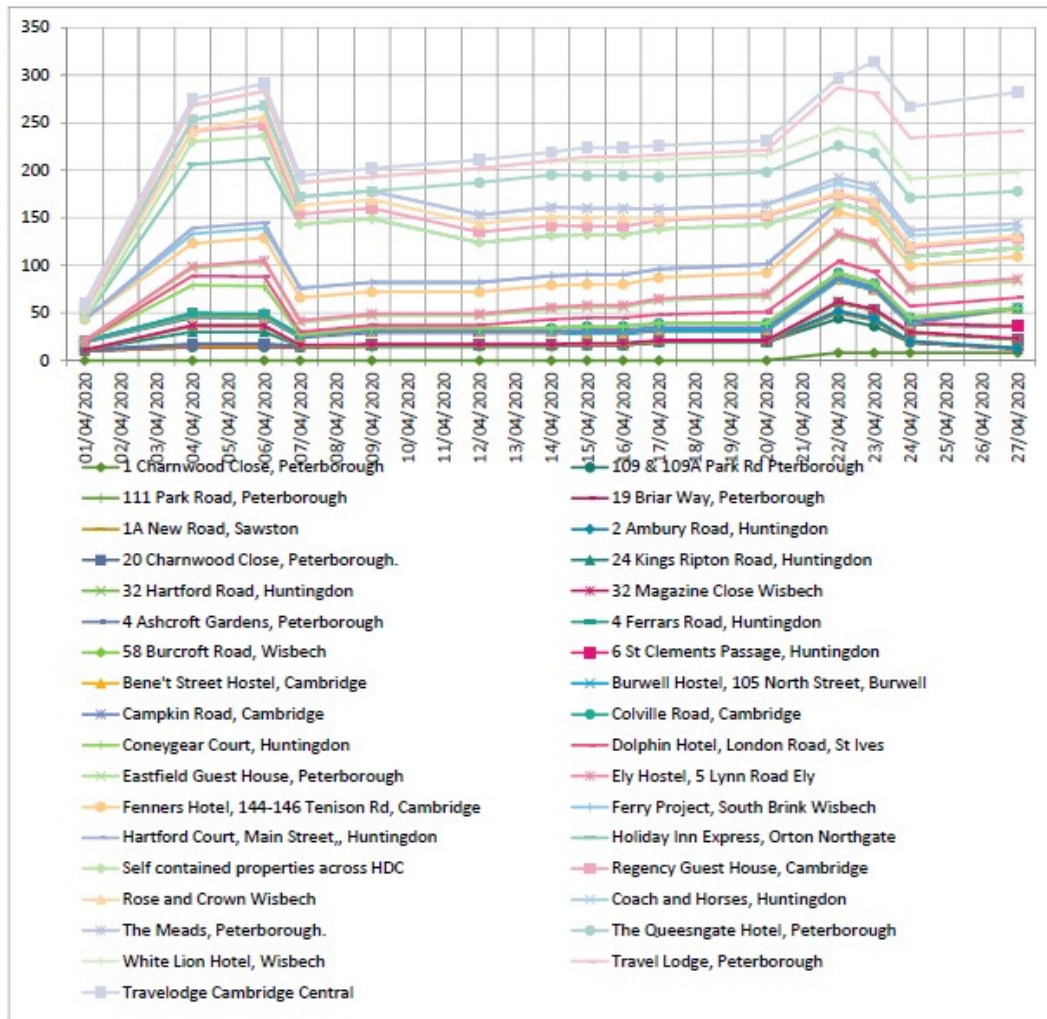
By establishment

In the following graphs I have looked at the numbers "by establishment".

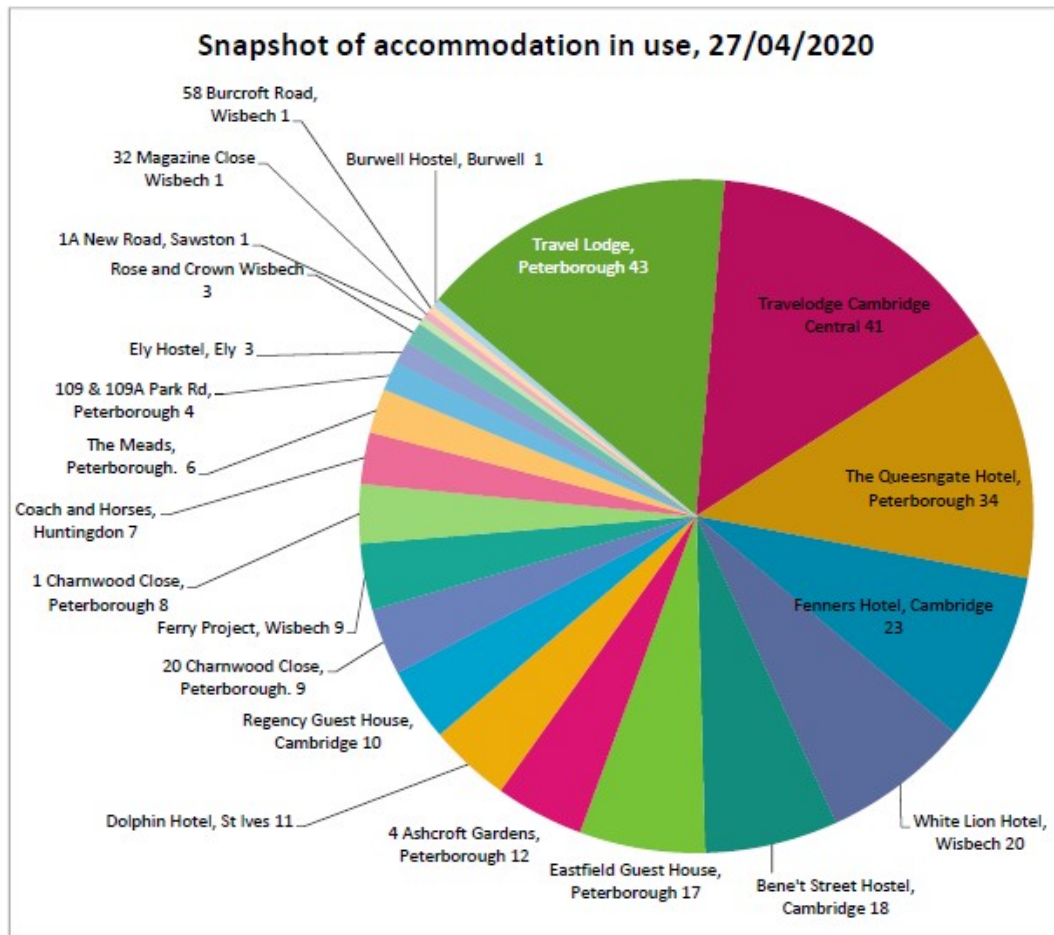
I haven't looked at which district places where as yet but could add that if you wish.

These graphs aim to look at placements by accommodation

So if 3 districts have placed people in the Holiday Inn, these charts just look at total living at the the Holiday Inn, not which LA made theplacement



Snapshot of the accomodaiton being used at 27th April 2020.



The pie chart is just showing the most recent return.

The data tables below just show the returns district have made, and the dates they made them. The dates are not aligned so I didn't include a load of blank columns...

I need to double check I have this all correct but hope it gives you the idea.

And I can definitely improve on it – but I haven't had very long so for the moment, I hope this helps a bit.

SB 29/4/2020

MAIC data, up to 27 April 2020

Cambridge	04/04/2020	06/04/2020	12/04/2020	16/04/2020	24/04/2020	27/04/2020
Fenners Hotel, 144-146 Tenison Rd, Cambridge	22	24	23	22	23	23
Regency Guest House, 7 Regent Terrace, Cambridge	9	11	11	9	9	10
Travelodge Cambridge Central, Clifton Way, Cambridge	7	6	8	8	31	39
109 Park Road, Peterborough	10	11	12	13	7	0
4 Ashcroft Gardens, Peterborough	8	8	12	10	8	12
Colville Road, Cambridge		1	3	4	4	0
Campkin Road, Cambridge				3	2	0
Bene't Street Hostel, Cambridge						18
<i>Jimmy's Cambridge, 12 East Road, Cambridge CB1 1BD (NB - permanent nightshelter)</i>			20	20	20	20
REFUSED ASSISTANCE			10	10	16	17
Abandoned/ Evicted					21	21
CCC total	56	61	89	89	104	122

East Cambs	04/04/2020	06/04/2020	07/04/2020	14/04/2020	16/04/2020	20/04/2020	27/04/2020
Ely Hostel, 5 Lynn Road Ely	2	2	2	2	2	3	3
Burwell Hostel, 105 North Street Burwell							1
Littleport Hostel 1 Granby Street Littleport							
REFUSED ASSISTANCE			1	1	1	1	1
ECDC total	2	2	2	2	2	3	4

Fenland	06/04/2020	07/04/2020	20/04/2020	23/04/2020	24/04/2020
32 Magazine Close Wisbech	1	1	1	1	1
58 Burcroft Road, Wisbech	1	1	1	1	1
The White Lion Hotel, Wisbech	15	15	18	18	20
341 Eastfield Road, Peterborough	1	7	11	11	12
109A Park Road, Peterborough	3	3	6	6	4
Ferry Project, South Brink Wisbech	10	10	9	9	9
Rose and Crown Wisbech		9	2	2	3
REFUSED ASSISTANCE		2	0	0	4
FOUND OTHER ACCOMODATION		0	1	1	1
OTHER*			2	2	
FDC total	31	46	48	48	50

Huntingdonshire	04/04/2020?	07/04/2020	14/04/2020	20/04/2020	27/04/2020
Coneygear Court, Coneygear Road, Huntingdon	29				
24a, 24b & 24c Kings Ripton Road, Huntingdon	13				
2 Ambury Road, Huntingdon	2				
6 St Clements Passage, Huntingdon	2				
Hartford Court, Main Street, Huntingdon	6				
32 Hartford Road, Huntingdon	6				
Dolphin Hotel, London Road, St Ives	10	3	9	12	11
Eastfield Guest House, 111 Park Road, Peterborough	6	2	3	4	4
The Coach and Horses, 54 Ermine Street, Huntingdon	12	9	10	10	7
Numerous self contained properties across HDC	24	0			
HDC total	110	14	22	26	22

South Cambs	04/04/2020	07/04/2020	09/04/2020	16/04/2020	20/04/2020	24/04/2020
4 Ferrars Road, Huntingdon	1		1			
Travelodge Cambridge Central	1	2	1	2	2	2
Eastfield Hotel, 341 Eastfield Road, Peterborough	1	2	1	1	1	1
1A New Road, Sawston,	1	1	1	1	1	1
REFUSED ASSISTANCE			2	2	2	1
SCDC total	4	5	4	4	4	4

Peterborough	06/04/2020	14/04/2020	15/04/2020	16/04/2020	23/04/2020	27/04/2020
Holiday Inn Express, East of England Way, Orton Northgate	67	42	42	42		
The Queesngate Hotel, 5-7 Fletton Avenue, Fletton, Peterborough		34	34	34	34	34
Travel Lodge, New Road, Peterborough				5	43	43
East Field Guest House, 341 Eastfield Rd, Peterborough				0	11	
4 Ashcroft Gardens, Peterborough				0	12	
19 Briar Way, Peterborough					1	
109 Park Road, Peterborough					11	
109A Park Road, Peterborough					6	
111 Park Road, Peterborough					6	
1 Charnwood Close, Peterborough					8	8
20 Charnwood Close, Peterborough.					9	9
The Meads, 1124 Lincoln Rd, Peterborough.					6	6
REFUSED ASSISTANCE	9	5	5		5	5
PCC total	67	76	76	81	147	100